
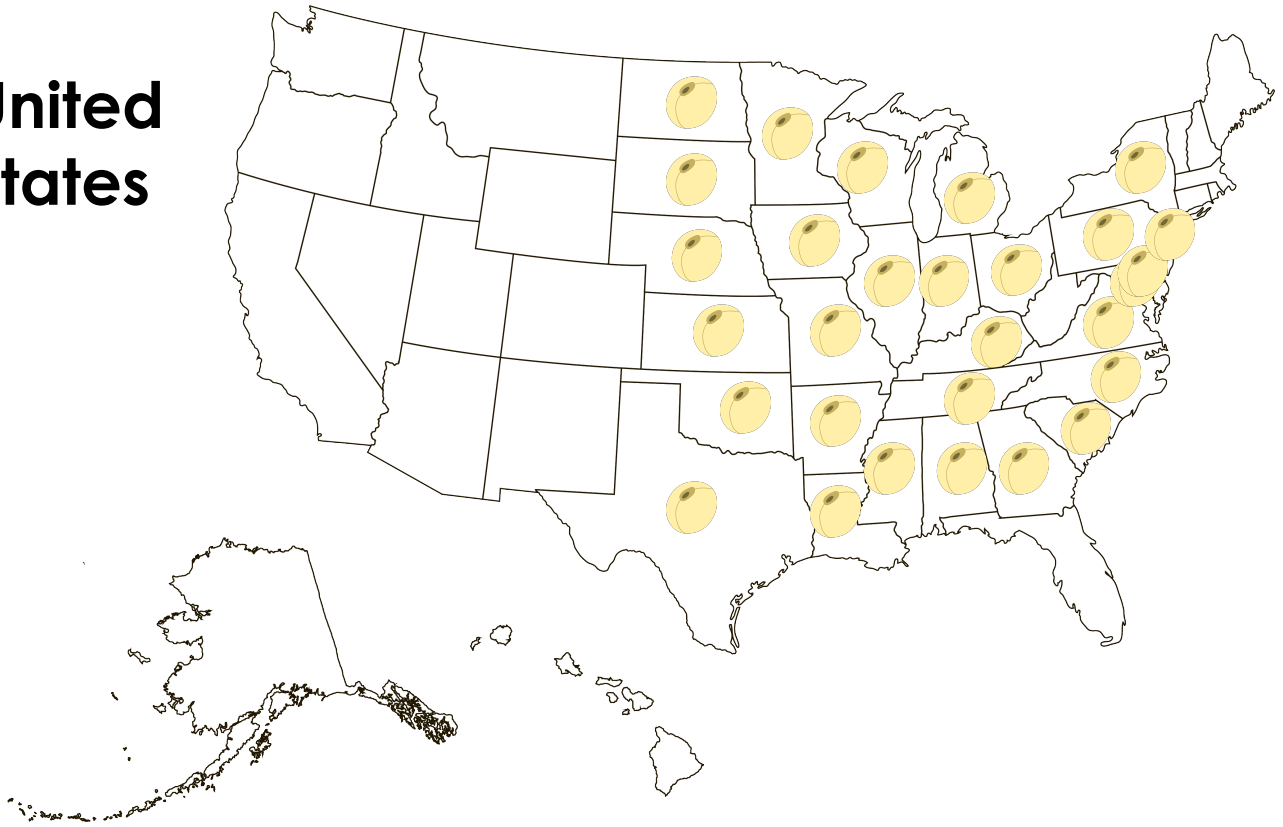


Soybeans Go To School Kit

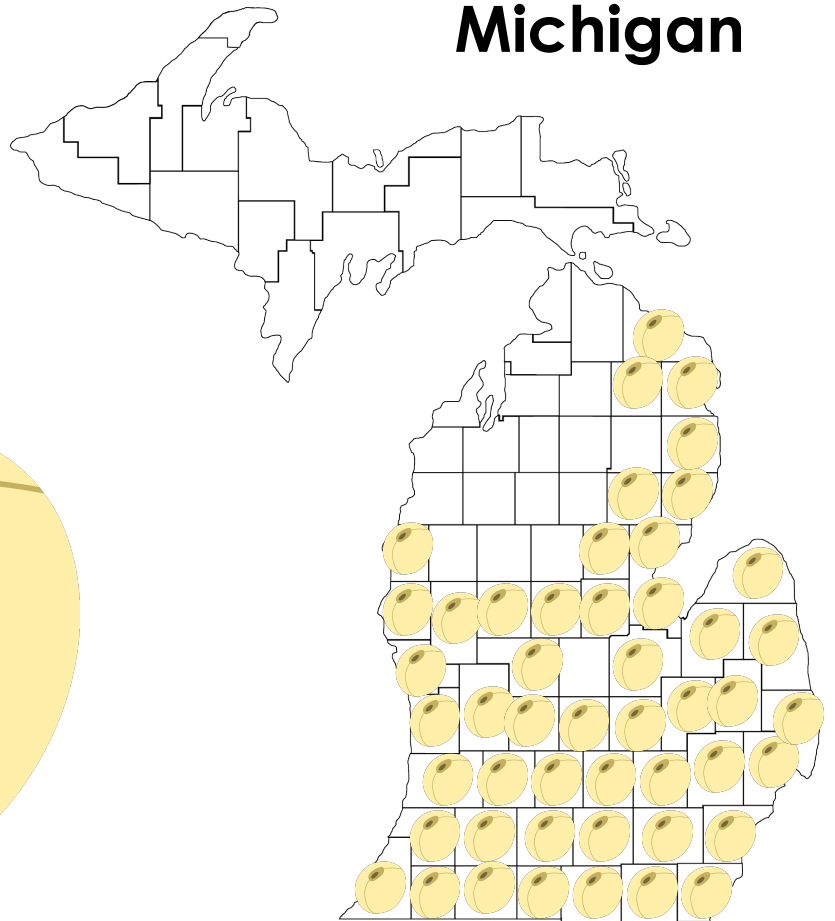
Production Maps



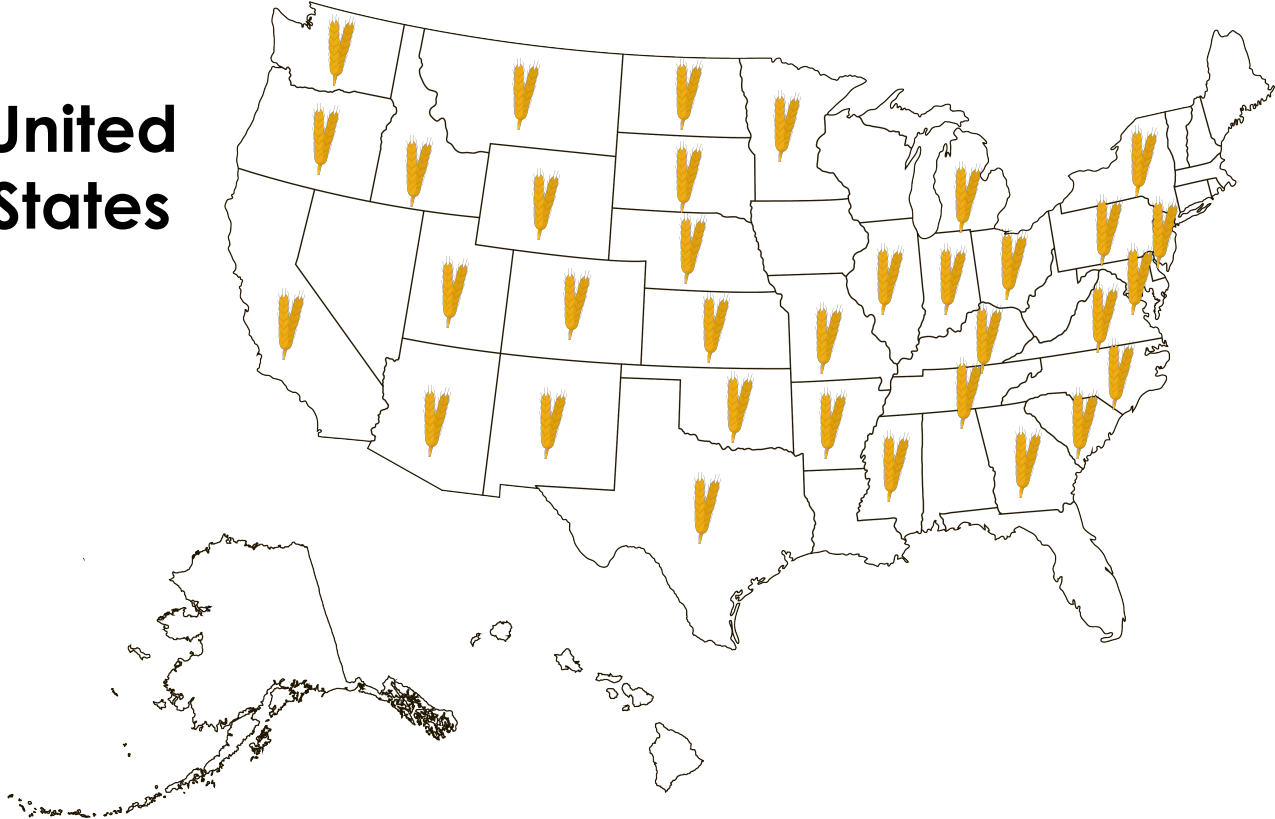
United States



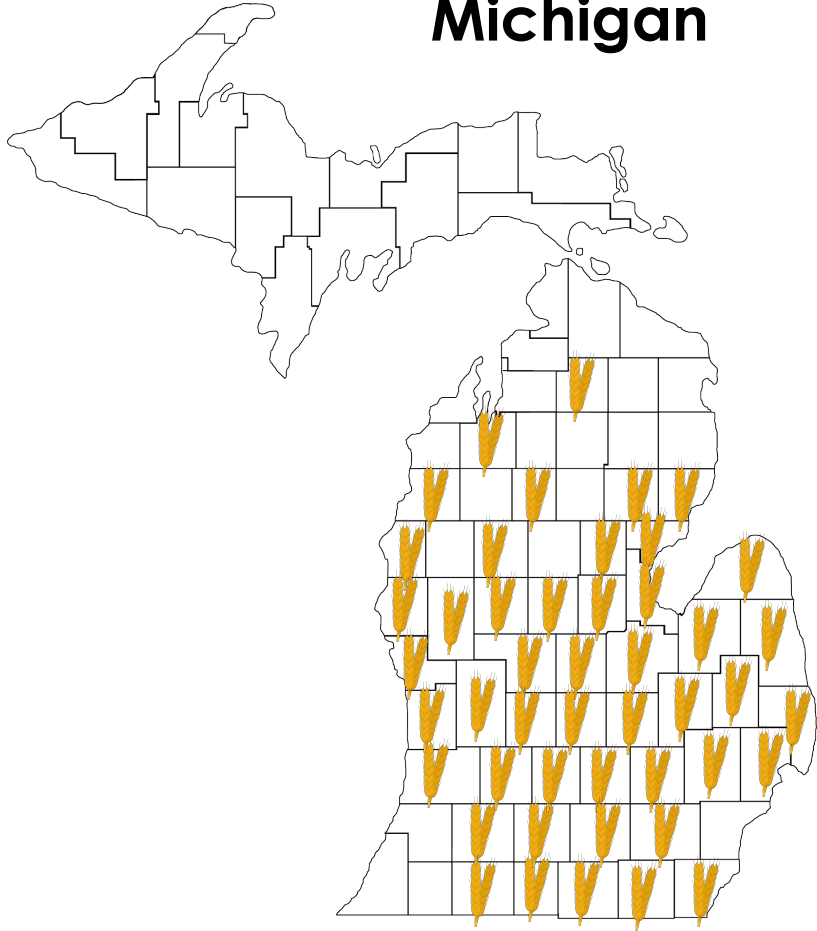
Michigan




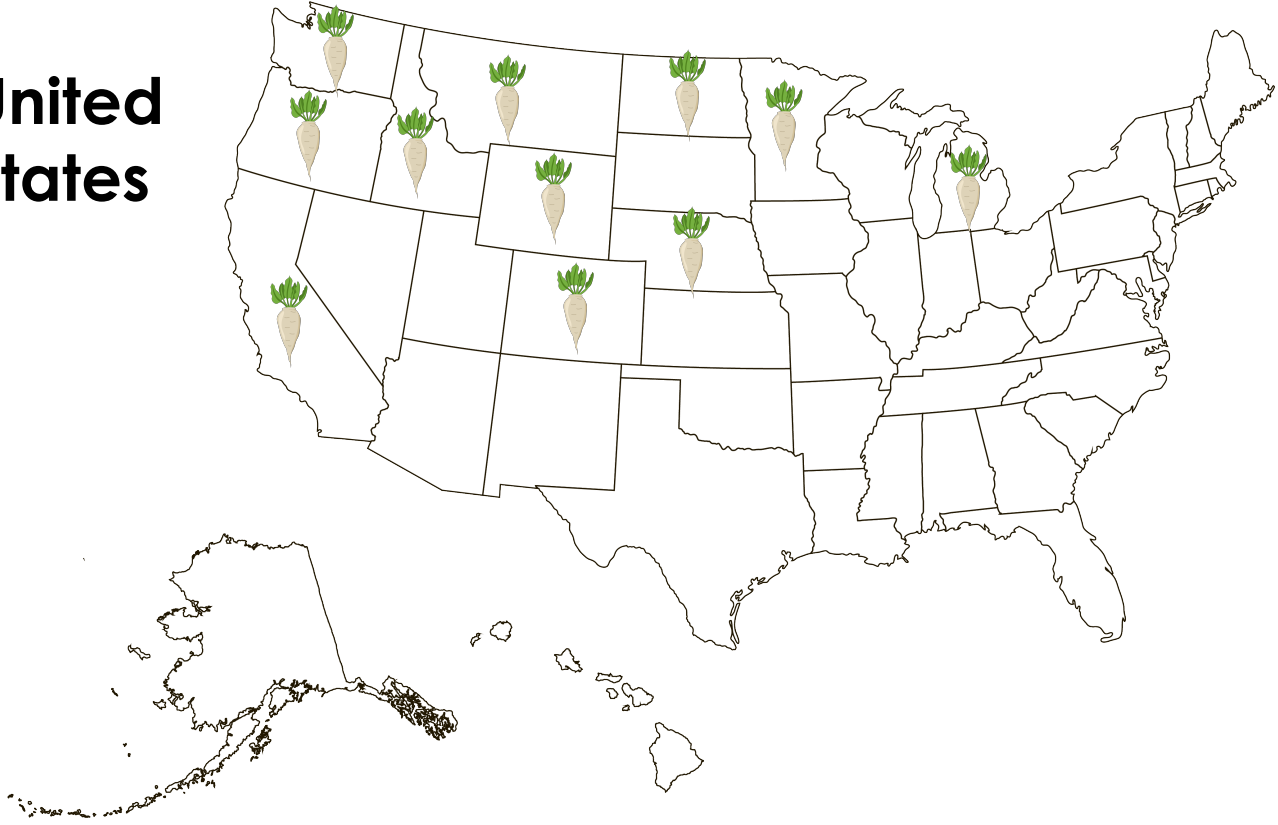
United States



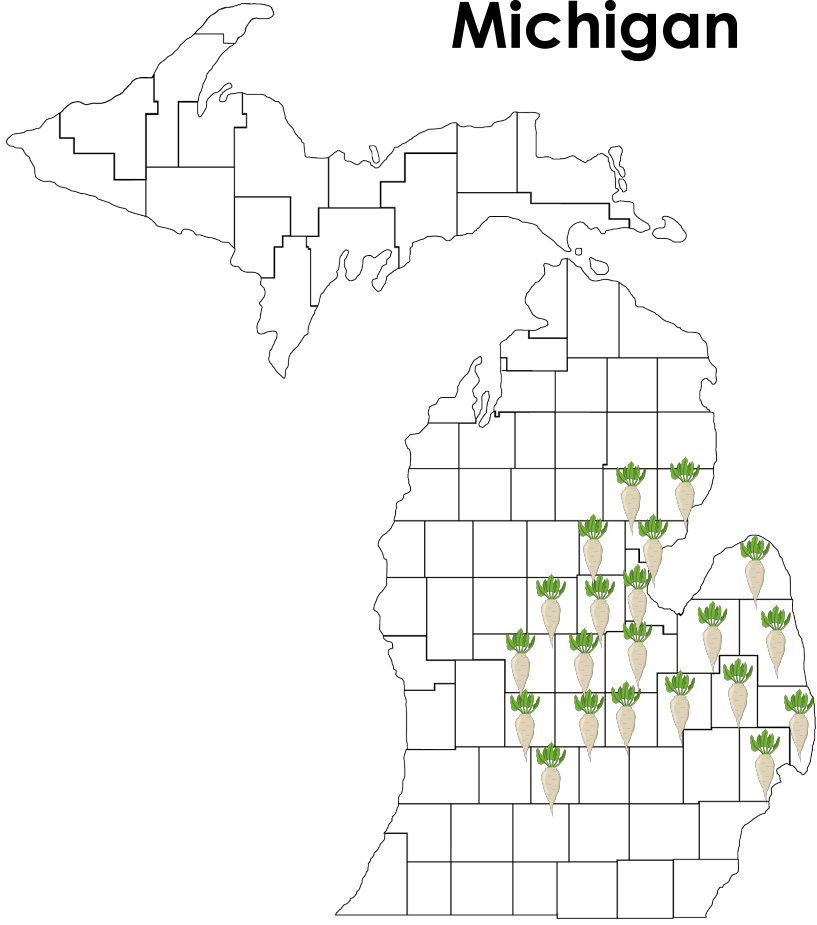
Michigan



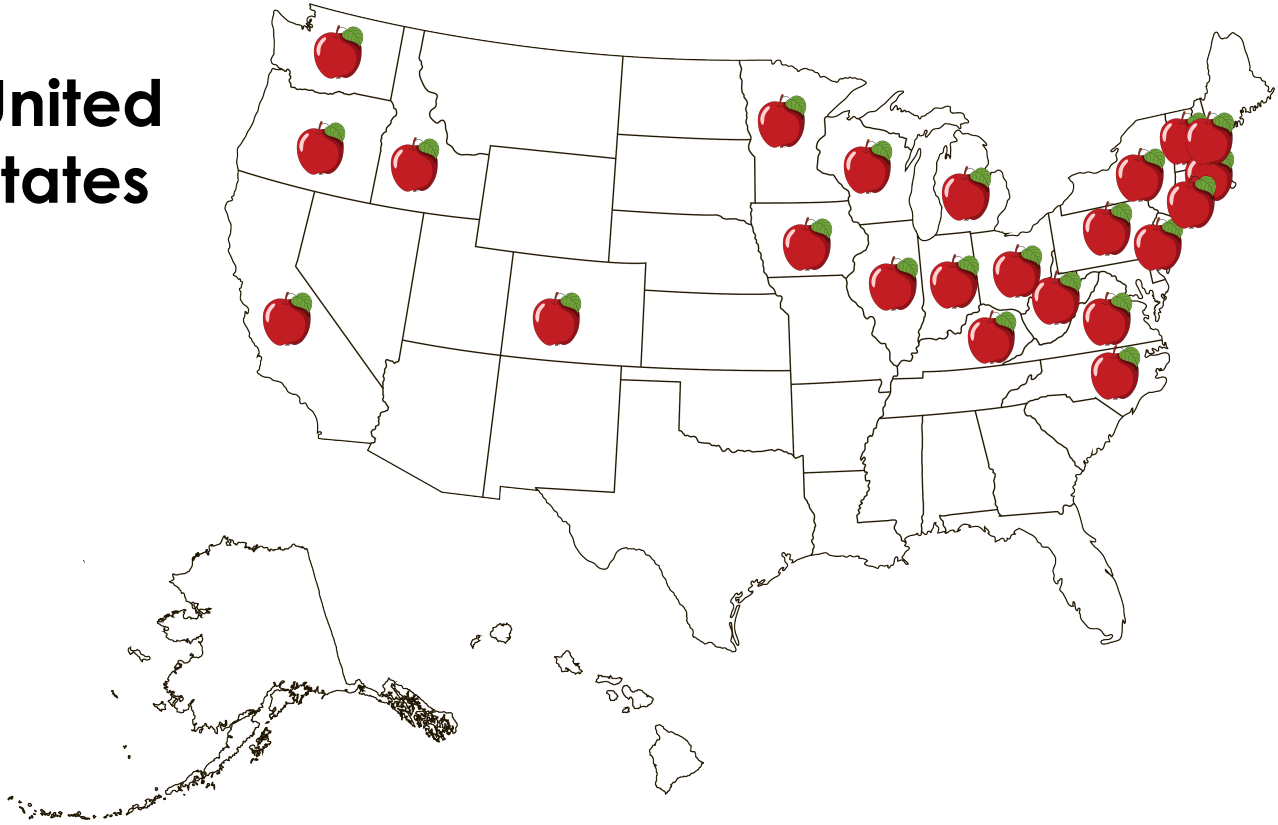
United States



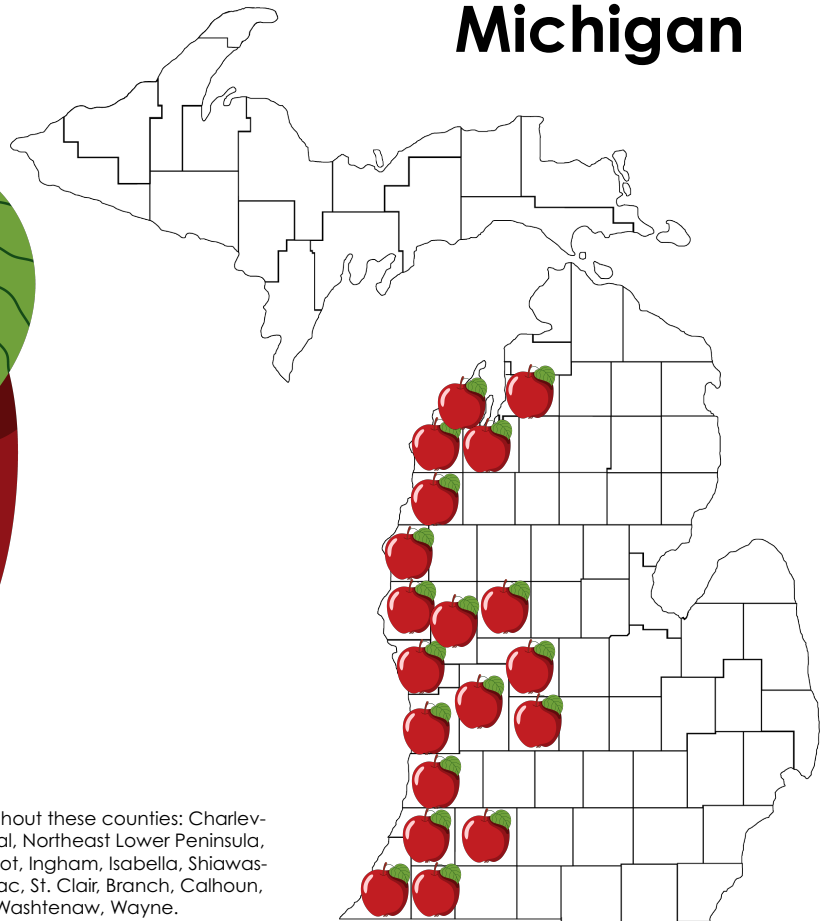
Michigan




United States



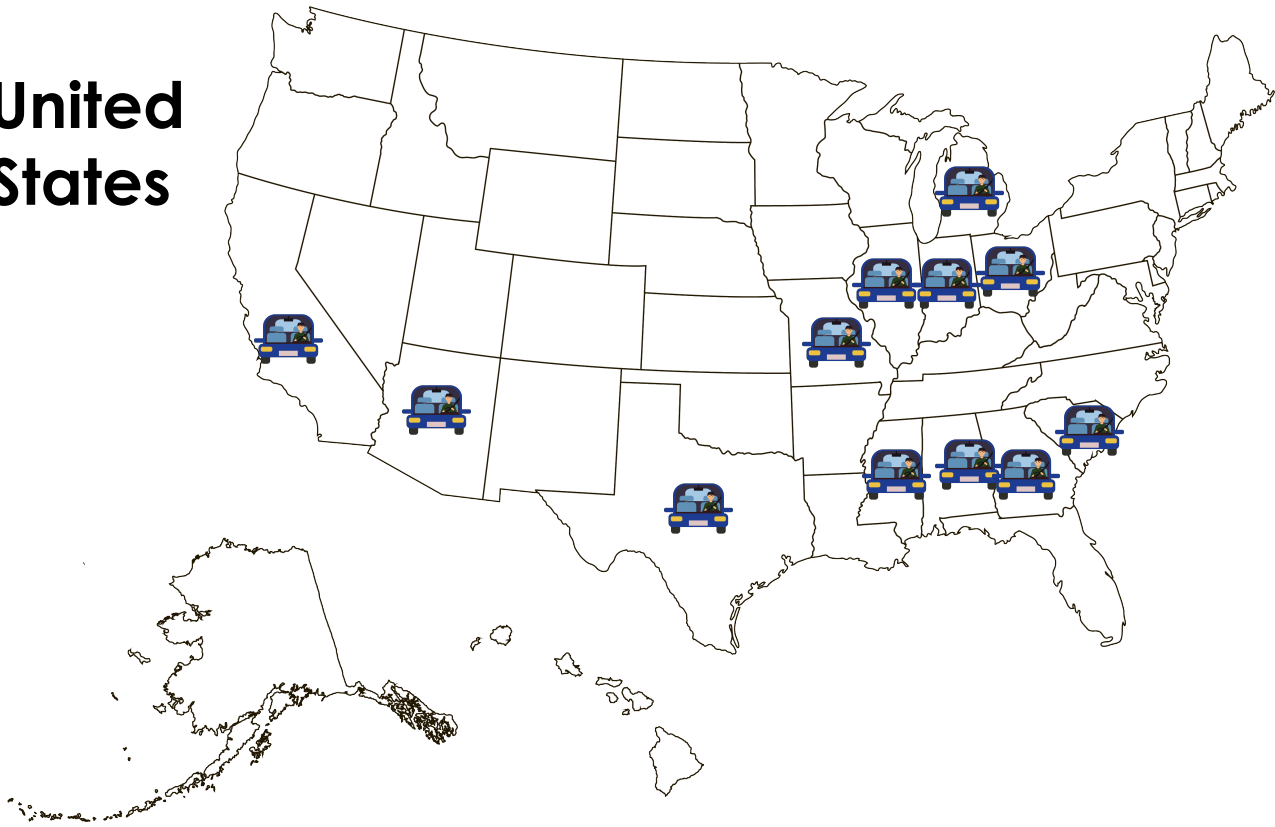
Michigan



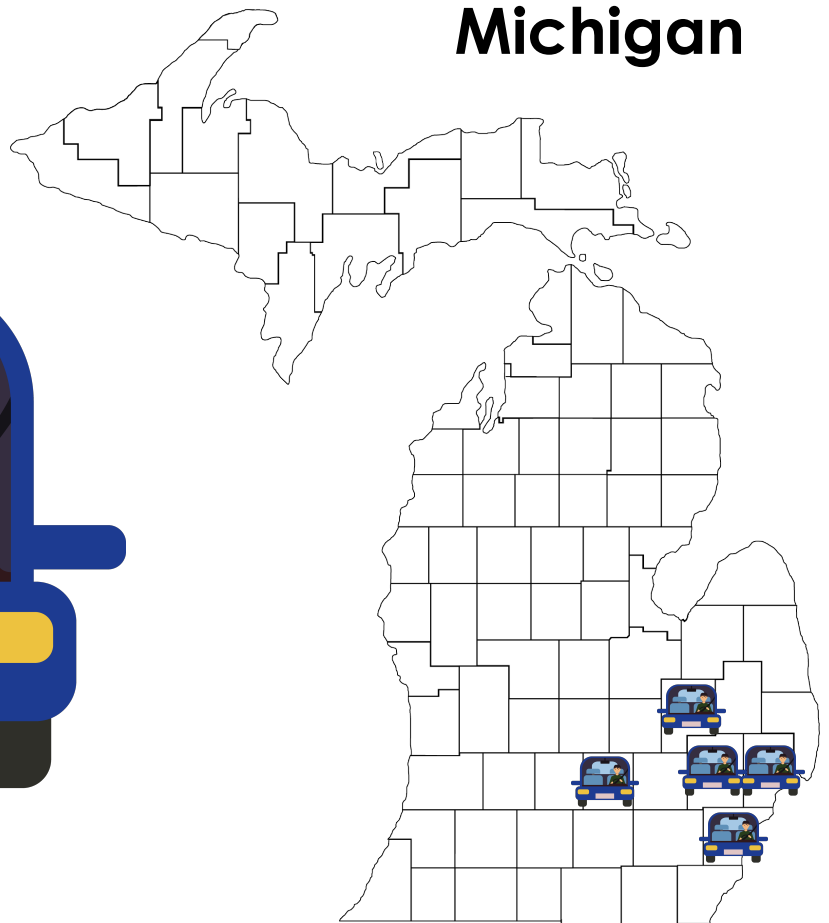
Also includes approximately 2,300 acres total spread throughout these counties: Charlevoix, Cheboygan, and Emmet, Upper Peninsula, North Central, Northeast Lower Peninsula, Bay, Huron, Midland, Saginaw, Tuscola, Clinton, Eaton, Gratiot, Ingham, Isabella, Shiawassee, Genesee, Livingston, Oakland, Lapeer, Macomb, Sanilac, St. Clair, Branch, Calhoun, Hillsdale, Jackson, St. Joseph, Lenawee, Monroe, Washtenaw, Wayne.



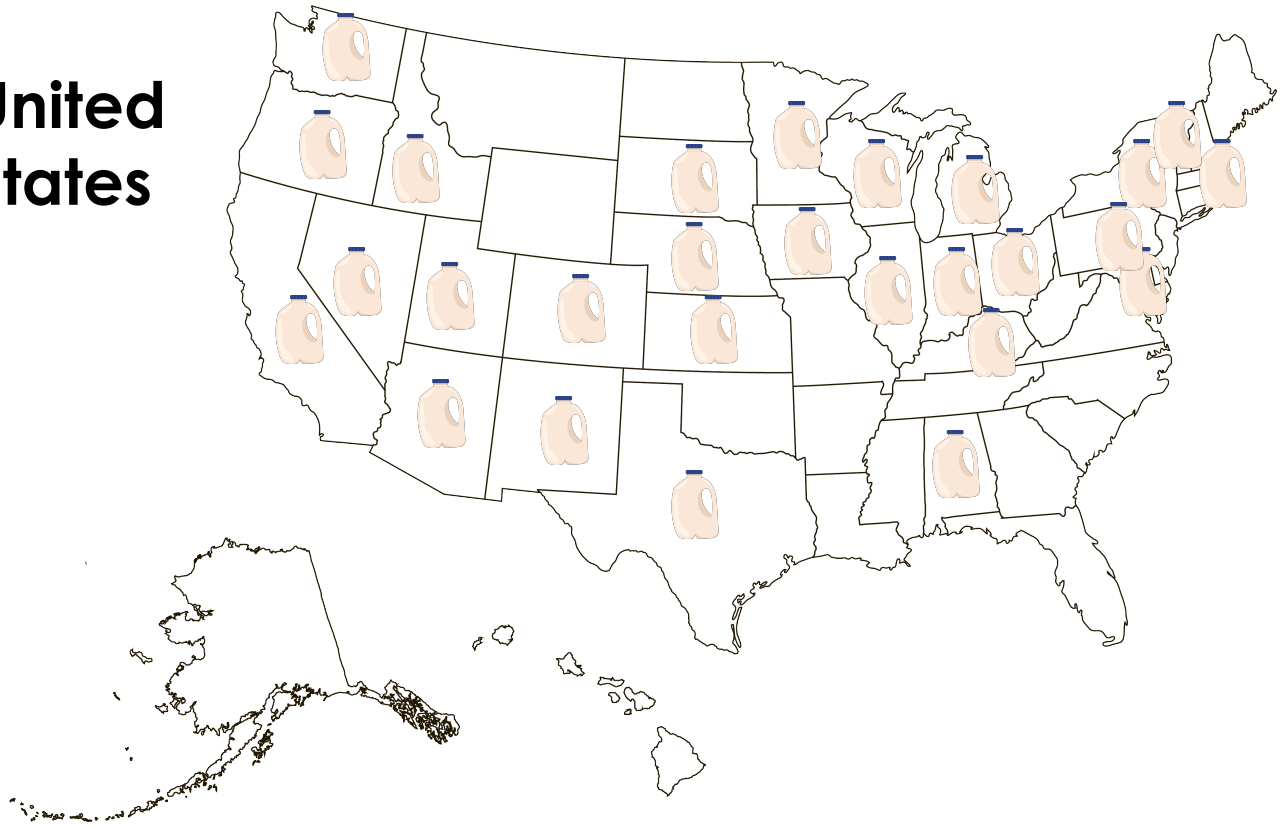
United States



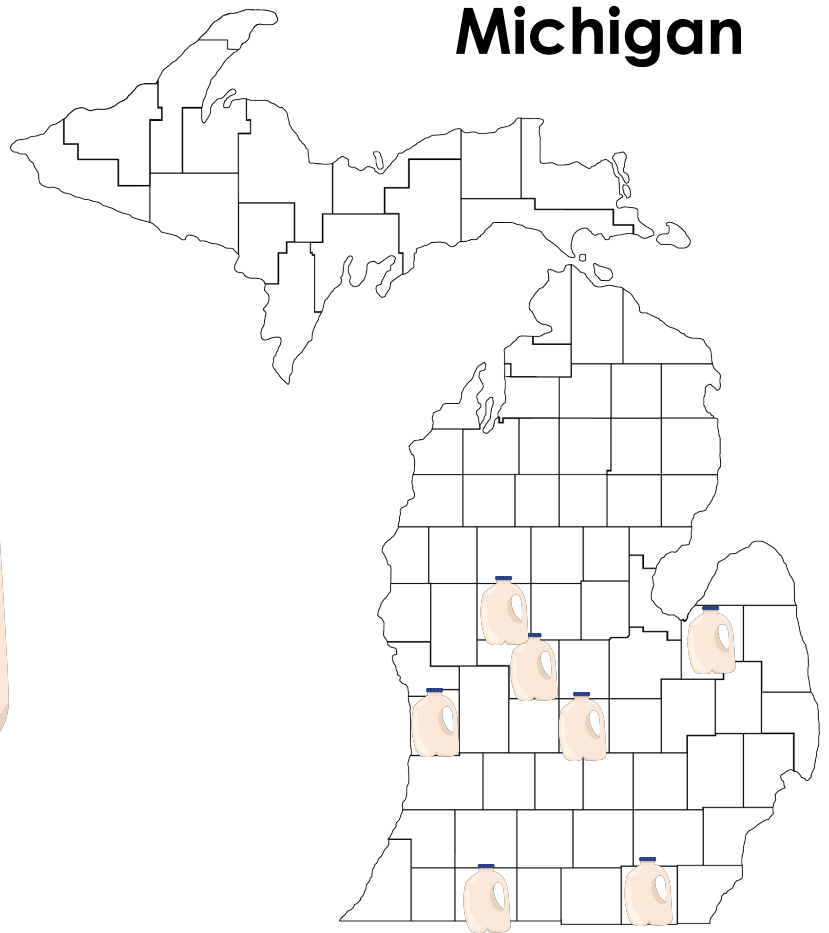
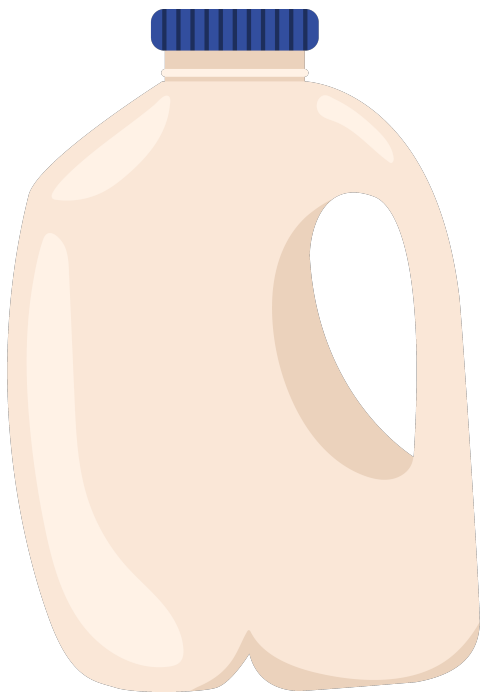
Michigan



United States




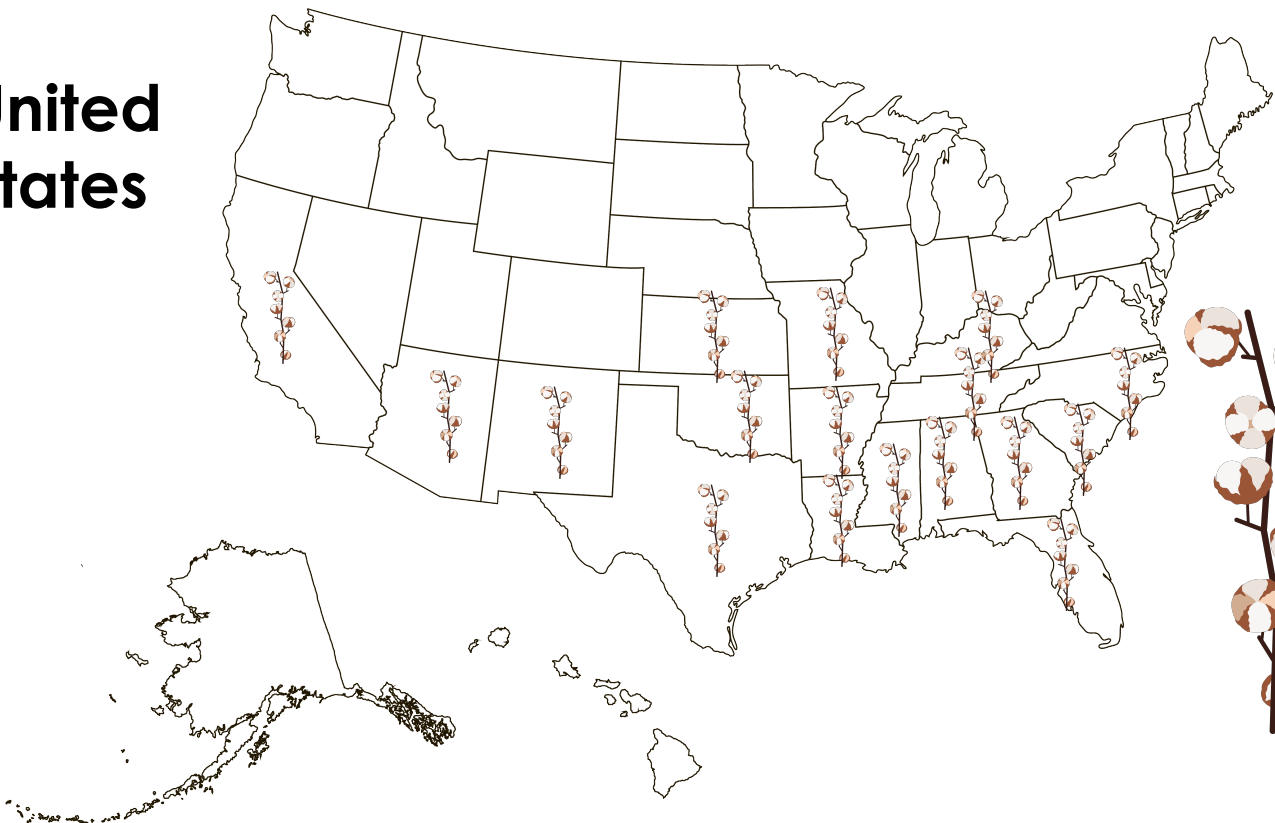
Michigan



United States



United States



Sources

- Automotive OEM plants in U.S. (2019, October). ArcGIS. Retrieved October 22, 2021, from <https://www.arcgis.com/apps/webappviewer/index.html?id=4b15b01f59c94adfbf3e3ad18e2f680b>
- Dairy Plants Surveyed and Approved for USDA Grading Service. (2021, September 17). United States Department of Agriculture, Agriculture Marketing Service. Retrieved October 22, 2021, from <https://apps.ams.usda.gov/dairy/ApprovedPlantList/>
- DNR - Map and Legal Descriptions of Commercial Forest Lands Listed. (n.d.). Michigan Department of Natural Resources. Retrieved October 22, 2021, from https://www.michigan.gov/dnr/0,4570,7-350-79119_79147_81529_82010_82074-178808--,00.html
- Forest Products Cut and Sold from the National Forests and Grasslands. (n.d.). United States Forest Service. Retrieved October 22, 2021, from <https://www.fs.fed.us/forestmanagement/products/cut-sold/index.shtml>
- Home. (2021, September 30). USApple. Retrieved October 22, 2021, from <https://usapple.org>
- Michigan Fruit Inventory 2015–2015. (n.d.). United States Department of Agriculture, National Agricultural Statistics Service. Retrieved October 22, 2021, from https://www.nass.usda.gov/Statistics_by_State/Michigan/Publications/Michigan_Rotational_Surveys/mi_fruit15/fruitrot15all.pdf
- Sugarbeets: Production per Harvested Acre by County. (n.d.). United States Department of Agriculture, National Agricultural Statistics Service. Retrieved October 22, 2021, from https://www.nass.usda.gov/Charts_and_Maps/Crops_County/su-pr.php
- United States - Maps - U.S. Energy Information Administration (EIA). (n.d.). U.S. Energy Information Administration. Retrieved October 22, 2021, from <https://www.eia.gov/state/maps.php?v=Coal>
- USDA - National Agricultural Statistics Service - Charts and Maps - All Wheat: Acreage & Change from Previous Year by State. (2021, September 30). United States Department of Agriculture, National Agriculture Statistics Service. Retrieved October 22, 2021, from https://www.nass.usda.gov/Charts_and_Maps/Field_Crops/awacm.php
- USDA - National Agricultural Statistics Service - Charts and Maps - Cotton: Acreage Map by State. (2021, September 10). United States Department of Agriculture, National Agriculture Statistics Service. Retrieved October 22, 2021, from https://www.nass.usda.gov/Charts_and_Maps/Field_Crops/cotnacm.php
- USDA - National Agricultural Statistics Service - Charts and Maps - Soybeans: Acreage & Change from Previous Year by State. (2021, September 10). United States Department of Agriculture, National Agriculture Statistics Service. Retrieved October 22, 2021, from https://www.nass.usda.gov/Charts_and_Maps/Field_Crops/soyacm.php
- USDA - National Agricultural Statistics Service - Michigan - County Estimates. (2021, September 15). United States Department of Agriculture, National Agriculture Statistics Service. Retrieved October 22, 2021, from https://www.nass.usda.gov/Statistics_by_State/Michigan/Publications/County_Estimates/index.php
- (n.d.). Our Growing Area. Michigan Sugar. Retrieved October 22, 2021, from <https://www.michigansugar.com/growing-production/our-growing-area/>